

GATEWAY

EDUCATION

Delhi-NCR, Sonipat

- Mock Test
- Notes
- Assignments
- Career Counseling
- How to Select Perfect Course/College after 12th?

MOCK TEST-1

Class XII

GEOGRAPHY



Programs at Gateway: B.Tech CSE | B.Tech CSE (AI & ML) | B.Pharm | B.Arch
BCA | MCA | BBA | MBA | K-12 School

OUR VENTURES



GATEWAY
COLLEGE OF ARCHITECTURE & DESIGN

GATEWAY
INSTITUTE OF ENGINEERING & TECHNOLOGY

GATEWAY
COLLEGE OF PHARMACY



Class - XIITH
GEOGRAPHY

MOCK EXAMS

Serial Number: 1

Time: 3 Hours

Maximum Marks: 70

Exam Date: _____

General Instructions:

Read the following instructions carefully and follow them:

- I. This questions paper contains 30 questions. All questions are compulsory.
- II. Question paper is divided into five sections A, B, C, D and E.
- III. Section A Questions no. 1 to 17 are Multiple Choice type questions. Each question carries 1 mark.
- IV. Section B Questions no. 18 and 19 are Source-based questions. Each question carries 3 marks.
- V. Section C Questions no. 20 to 23 are Short Answer type questions. Each question carries 3 marks. Answer to these questions shall be written in 80 to 100 words.
- VI. Section D Questions no. 24 to 28 are Long Answer type questions. Each question carries 5 marks. Answer to these questions shall be written in 120 to 150 words.
- VII. Section E Questions no. 29 and 30 are Map-based questions. Each question carries 5 marks.

SECTION-A

Questions No. 1 to 17 are Multiple Choice Questions.

1. Which of the following is Quinary sector.

- I. R&D Based.

- II. Communication.
 - III. Decision Making.
 - IV. Insurance.
2. Which of the following phase is associated with the population explosion in India.
- I. Phase I.
 - II. Phase II.
 - III. Phase III.
 - IV. Phase IV.
3. Truck farming is associated with which of the products.
- I. Vegetables.
 - II. Fruits.
 - III. Flowers.
 - IV. Fish.
4. The first public railway line opened in 1825 between.
- I. New York to California.
 - II. London to Paris.
 - III. Berlin to Leipzig.
 - IV. Stockton to Darlington.
5. Which of the following is one of the least speaking languages in India.
- I. Hindi.
 - II. Bengali.
 - III. Bodo.
 - IV. Tamil.
6. Two statements are given below. They are Statement I and Statement II. Read the following statement and choose the correct answer.

Statement I: Retail Trading is concerned with the sales of goods directly to the consumers.

Statement II: wholesale trading constitutes bulk business through intermediary merchants and supply house.

- I. Both Statements are correct.
 - II. Neither Statement I nor Statement II is correct.
 - III. Statement I is True and Statement II is False.
 - IV. Statement I is False and Statement II is true.
7. Two Statement are given below. They are Assertion (A) and Reasoning (R). Read the following statement and choose the correct answer.

Assertion (A): outsourcing countries are facing resistance from job-seeking youth in their respective countries.

Reasoning (R): outsourcing has resulted in the opening up of large numbers of jobs in India, China, Eastern Europe, Israel.

- I. (A) is true and (R) is false.
- II. (A) is false and (R) is true.

- III. Both (A) and (R) is true and (R) is correct explanation of (A).
- IV. Both (A) and (R) is true and (R) is incorrect explanation of (A).

8.The characteristics of an agriculture crop in India are given below. Read them carefully and identify the crop.

- It is crop of temperate zone.
- It is cultivated in India during winter season.
- UP, MP, Punjab, Haryana and Rajasthan are leading produces.

Crop.

- I. Rice.
- II. Jute.
- III. Maize.
- IV. Wheat.

9.Neyveli Coal mine is an exception is in which of the following region.

- I.Himalayan belt.
- II.The South-Western Plateau Region.
- III.The North-Western Region.
- IV.The North-Eastern Plateau Region.

10.Which of the following country first abolished the Slave trade.

- I. UK.
- II. Denmark.
- III. USA.
- IV. India.

11.Match the following.

Port	Type
A. Maracaibo.	1. Entrepot.
B. Memphis.	2. Naval.
C. Singapore.	3. Inland.
D. Kochi.	4. Oil.

- I. A-1, B-2, C-3, D-4.
- II. A-2, B-4, C-3, D-1.
- III. A-4, B-3, C-1, D-2.
- IV. A-3, B-1, C-4, D-2.

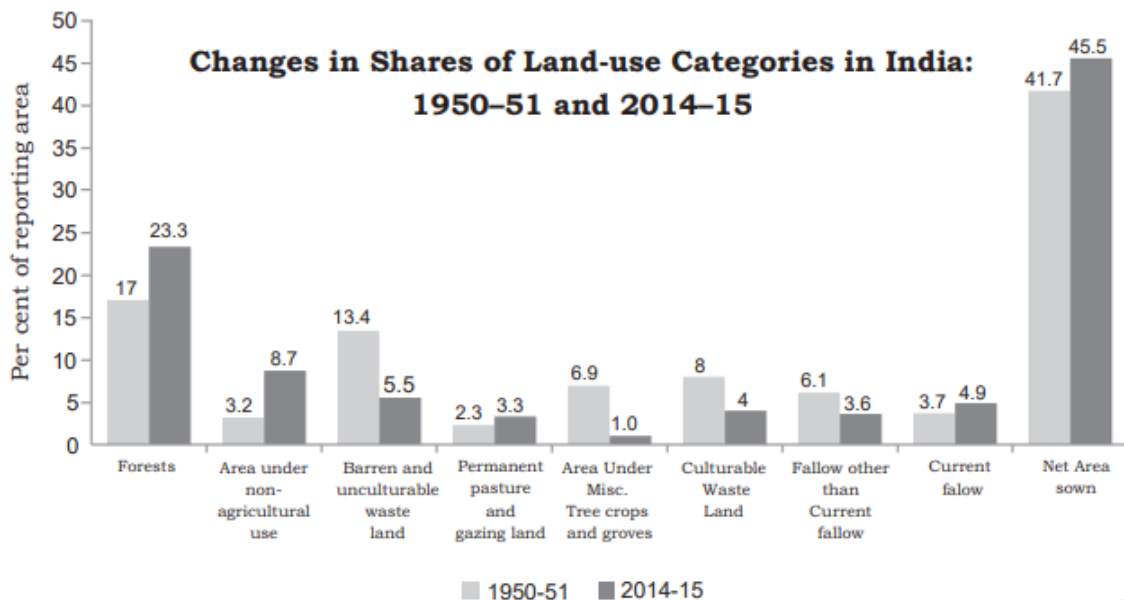
12. Match the following.

Grassland	Region.
A. Velds.	1. Europe.
B. Canterbury.	2. Argentina.
C. Steppes.	3. South Africa.
D. Pampas.	4. New Zealand.

- I. A-2, B-3, C-1, D-4.
- II. A-3, B-4, C-1, D-2.
- III. A-4, B-3. C-2, D-1.
- IV. A-1, B-2, C-3, D-4.

13. Jawahar Lal Nehru port was developed as a satellite port to relieve pressure from which port.
- Marmagao port.
 - Mumbai Port.
 - Kandla Port.
 - Paradwip port.
14. Indian railway was introduced in 1853 when a line was constructed from _____ to _____ covering a distance of 34km.
- Delhi, Kolkata.
 - Mumbai, Thane.
 - Kolkata, Darjeeling.
 - Delhi, Lucknow.

Read the given graph and answer question 15 to 17.



15. In 2014-15 which category of land use has undergone highest net increase in comparison to 1950-51?
- Forests.
 - Area under non-agricultural use.
 - Current fallow.
 - Net sown area.
16. In 2014-1, which category of land use has undergone highest rate increase in comparison to 1950-51?
- Forests.
 - Area under non-agricultural use.
 - Current fallow.
 - Net sown area.
17. In 2014-15, which category of land has undergone the highest net decline in comparison to 1950-51?
- Barren and unculturable wasteland.
 - Area under miscellaneous.
 - Culturable wasteland.

IV. Follow other than current follow.

SECTION-B

Questions no 18 and 19 are Source based questions.

18. Study the given map and answer the following.

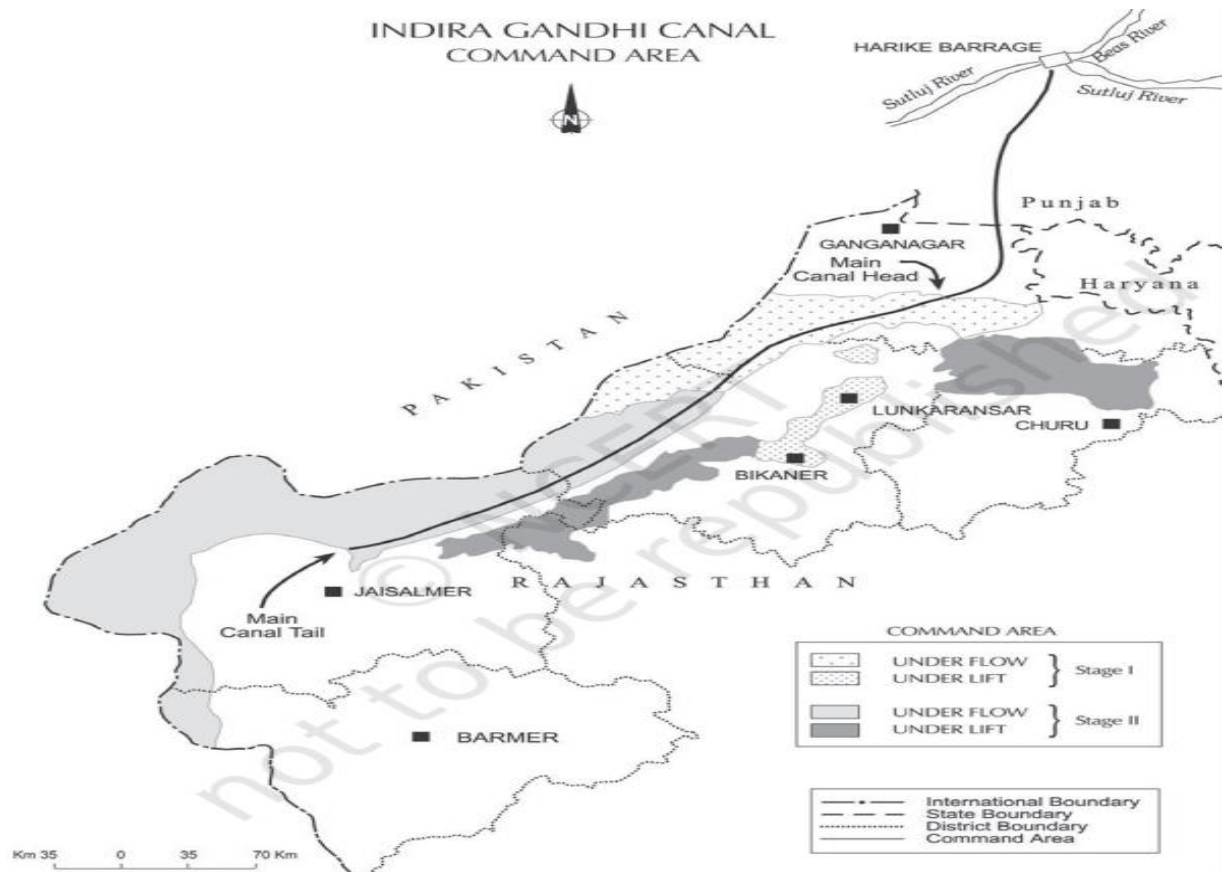


18.1. Name the terminal point of the railway system.

18.2. What is importance of Chita.

18.3. Explain the importance of railway line given on the map.

19. Study the given map and answer the following.



19.1. Mention the origin point of the Canal.

19.2. Why the lift system is practice in left side of the canal.

19.3. Mention one negative influence of Canal.

SECTION-C

Questions no 20 to 23 are Short Answer Type questions.

20. Explain any three basic differences between rural and urban settlements in India.

21. "The ways to measure human development are constantly being refined". Support the statement with suitable argument.

Or

"Equity refers to making equal access to opportunities available to everybody". Support the statement with suitable example.

22. Explain how the difference in national resources is basis of international trade?

23. How has the use of technology helped people overcome nature's obstacle. Analyse.

Or

How does neo-determination try to achieve balance between two concept of man-environment relationship. Analyse?

SECTION-D

Questions no 24 to 28 are Long Answer Type Questions.

24. Describe how the human activities led to water pollution.

Or

In modern times Noise pollution is becoming major problem. Explain.

25. Explain the factors responsible for distribution of population.
26. What do you mean by Watershed Management. Explain how Rainwater harvesting can help to conserve water?

Or

Explain different problem faced by Indian agriculture.

27. Describe different types of roads in India on the basis of administrative structure.
28. Describe features of 'Plantation agriculture' in world.

Or

Describe factor affecting mining. Explain different methods of mining.

SECTION-E

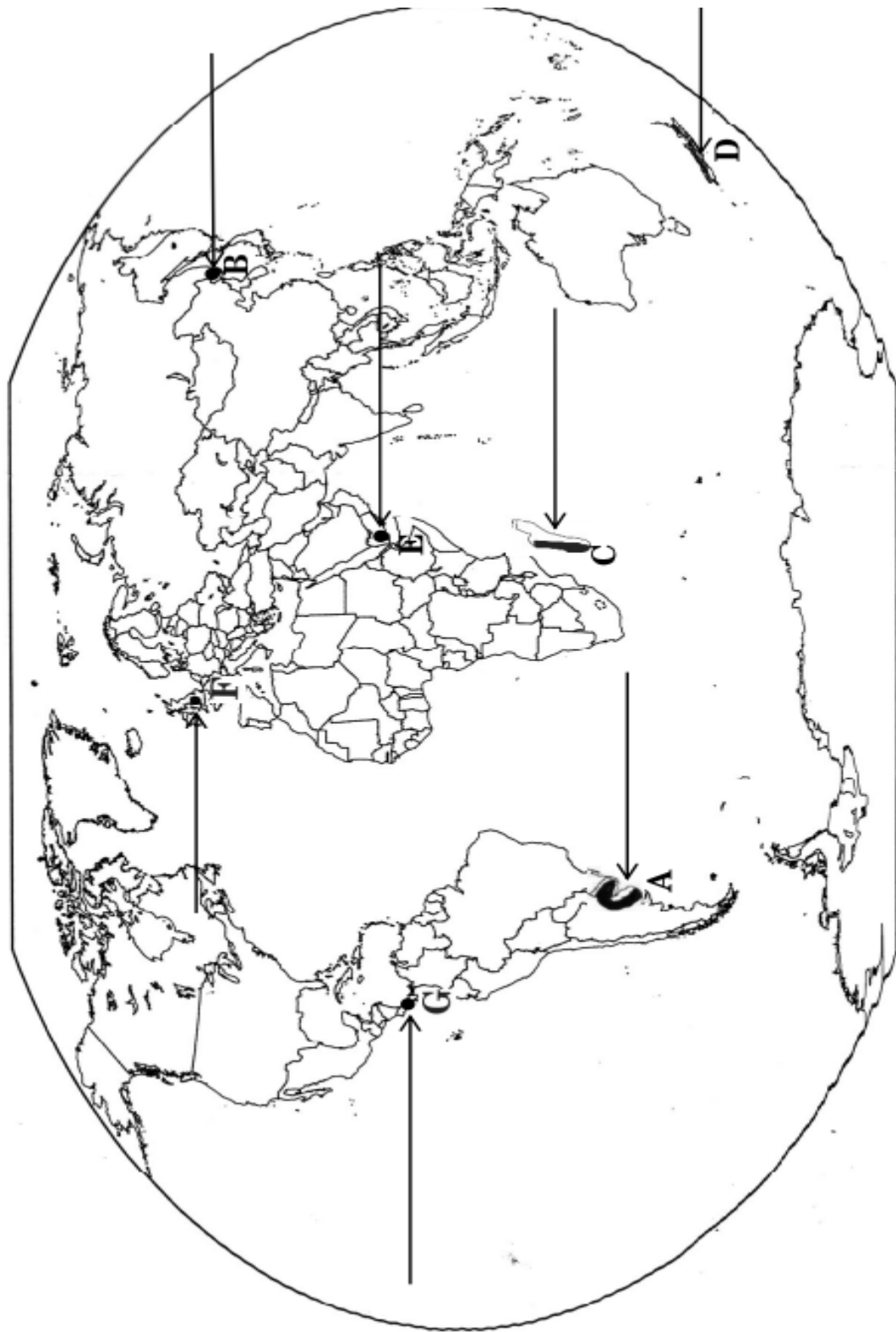
Questions no 29 and 30 are Map-based questions.

29. On the given political outline map of the World (on page 25), seven geographical features have been marked as A, B, C, D, E, F and G. Identify any five with the help of the following information and write their correct names on the lines drawn near them:

- A. An area of extensive commercial grain farming.
- B. A terminal station of Trans-Siberian Railway.
- C. An area of 'nomadic herding'.
- D. An area of commercial livestock rearing.
- E. A major sea port of Asia.
- F. A major international airport of Europe.
- G. A major shipping canal.

30. On the given political outline map of India, locate and label any five of the following seven geographical features with appropriate symbols:

- 30.1. State with highest density of population.
- 30.2. State leading in cotton production.
- 30.3. State leading in rice production.
- 30.4. Major iron-ore mines of Maharashtra.
- 30.5. An oil refinery of Uttar Pradesh.
- 30.6. A major sea port of Odisha.
- 30.7. An international airport of



GATEWAY EDUCATION

Delhi-NCR, Sonipat

Learning Space



Library



Cafeteria



Atrium



GYM



Swimming Pool



Mess



Computer Lab



GATEWAY EDUCATION

Delhi-NCR, Sonipat

ADMISSIONS OPEN

- B.Tech CSE
- B.Tech CSE (AI & ML)
- B.Pharm.
- B.Arch.
- BCA | MCA
- BBA | MBA
- PGDM
- K-12 School



Apply Now

UPCOMING PROGRAMS*


B.Sc. Nursing | GNM | B.Sc. MLT | D.Pharm. | B.Design

 **Bus Facility Available From:**

Ganaur, Samalkha, Panipat, Kharkhoda
Narela, Baghpat, Baraut, Delhi

FREE BUS FACILITY FROM - SONIPAT CITY

Approved by COA, PCI & AICTE, New Delhi &
Affiliated to DCRUST Murthal, Pt. B.D. Sharma UHS Rohtak & AIMA



Campus Address:

Gateway Campus, Sector-11,
Delhi-NCR, Sonipat (Haryana)

Corporate Office:

D-11, Prashant Vihar, Rohini, New Delhi (110085)



Admission Helpline: 8800553350 | 7496999258